

PROPOSED TRAFFIC RESOLUTION

Absolutely Positively
Wellington City Council
Me Heke Ki Pōneke

Reference: TR 08 – 15

Location: Cable Street, Chaffers
Street, Ebor Street, Ghuznee
Street, Taranaki Street, - Wellington
Vivian Street, Waring Taylor - Central / Te Aro
Street, Willis Street

Proposal: Metered Parking, P120 Maximum, Monday to Thursday 8:00am – 6:00pm,
Friday 8:00am – 8:00pm, Saturday and Sunday 8:00am - 6:00pm. No
Stopping At All Times.

Information: There have been a number of modifications to adjacent properties and
utilities around the Wellington central business area which has resulted in
a change to the available kerbside spaces.

Following assessment by council traffic engineers, officers propose to
install seven additional metered on-street car parks in order to utilise the
kerbside space more efficiently in Wellington Central area.

Key Dates:

- | | |
|---|------------------|
| 1) Advertisement in the Dominion Post Newspaper | 24 February 2015 |
| 2) Feedback period closes. | 13 March 2015 |
| 3) If no objections received report sent to Transport &
Urban Development Committee for approval. | 16 April 2015 |
| 4) If objections are received, further consultation,
amendment/s, or proceed with explanation as
appropriate. | |

PROPOSED TRAFFIC RESOLUTION

Reference: TR 08 – 15

Location: Cable Street, Chaffers Street, Ebor Street, Ghuznee Street, Taranaki Street, Vivian Street, Waring Taylor Street, Willis Street - Wellington Central / Te Aro

Proposal: Metered Parking, P120 Maximum, Monday to Thursday 8:00am – 6:00pm, Friday 8:00am – 8:00pm, Saturday and Sunday 8:00am - 6:00pm. No Stopping At All Times.

Legal Description:

Delete from Schedule F (Metered Parking) of the Traffic Restrictions Schedule

Column One	Column Two	Column Three
Cable Street	<i>Metered Parking, P120 Maximum, Monday to Thursday 8:00am - 6:00pm, Friday 8:00am - 8:00pm, Saturday and Sunday 8:00am - 6:00pm.</i>	<i>Southwest side, following the kerbline 37.5 metres southeast of its intersection with Tory Street (Grid coordinates x= 1749241.8 m, y= 5427351.0 m), and extending in a south-easterly direction for 26 metres. (5 parallel carparks)</i>
Cable Street	<i>Metered Parking, P120 Maximum, Monday to Thursday 8:00am - 6:00pm, Friday 8:00am - 8:00pm, Saturday and Sunday 8:00am - 6:00pm.</i>	<i>Southwest side, following the kerbline 79.5 metres southeast of its intersection with Tory Street (Grid coordinates x= 1749241.8 m, y= 5427351.0 m), and extending in a south-easterly direction for 23 metres. (4 parallel carparks)</i>
Chaffers Street	<i>Metered Parking, P120 Maximum, Monday to Thursday 8:00am - 6:00pm, Friday 8:00am - 8:00pm, Saturday and Sunday 8:00am - 6:00pm.</i>	<i>West side, commencing 34.5 metres north of its intersection with Wakefield Street (Grid coordinates x= 1749313.2 m, y= 5427230.7 m), and extending in a northerly direction following the kerbline for 15.5 metres. (3 parallel carparks)</i>

PROPOSED TRAFFIC RESOLUTION

Chaffers Street	<i>Metered Parking, P120 Maximum, Monday to Thursday 8:00am - 6:00pm, Friday 8:00am - 8:00pm, Saturday and Sunday 8:00am - 6:00pm.</i>	<i>West side, commencing 58 metres north of its intersection with Wakefield Street (Grid coordinates x= 1749313.2 m, y= 5427230.7 m), and extending in a northerly direction following the kerbline for 10.5 metres. (2 parallel carparks)</i>
Ghuznee Street	<i>Metered Parking, P120 Maximum, Monday to Thursday 8:00am - 6:00pm, Friday 8:00am - 8:00pm, Saturday and Sunday 8:00am - 6:00pm.</i>	<i>North side, commencing 120 metres east of its intersection with Victoria Street (Grid coordinates x= 1748544.8 m, y= 5427232.4 m), and extending in an easterly direction following the kerbline for 12.5 metres.</i>
Taranaki Street	<i>Metered Parking, P120 Maximum, Monday to Thursday 8:00am - 6:00pm, Friday 8:00am - 8:00pm, Saturday and Sunday 8:00am - 6:00pm.</i>	<i>West side, commencing 34 metres north of its intersection with Lukes Lane (Grid coordinates x= 1748963.2 m, y= 5427267.1 m), and extending in a northerly direction following the kerbline for 11 metres. (2 parallel carparks)</i>
Vivian Street	<i>Metered Parking, P120 Maximum, Monday to Thursday 8:00am - 6:00pm, Friday 8:00am - 8:00pm, Saturday and Sunday 8:00am - 6:00pm.</i>	<i>North side, commencing 77.5 metres east of its intersection with Tory Street (Grid coordinates x= 1749002.1 m, y= 5427004.0 m), and extending in an easterly direction following the kerbline for 48.5 metres.</i>
Waring Taylor Street	<i>Metered Parking, P120 Maximum, Monday to Thursday 8:00am - 6:00pm, Friday 8:00am - 8:00pm, Saturday and Sunday 8:00am - 6:00pm.</i>	<i>Northeast side, following the kerbline 28 metres northwest of its intersection with Featherston Street (Grid coordinates x= 1748856.0 m, y= 5428381.0 m), and extending in a north-westerly direction for 16.5 metres. (1 parallel & 4 angle carparks)</i>

PROPOSED TRAFFIC RESOLUTION

Willis Street	<i>Metered Parking, P120 Maximum, Monday to Thursday 8:00am - 6:00pm, Friday 8:00am - 8:00pm, Saturday and Sunday 8:00am - 6:00pm.</i>	<i>East side, commencing 23.5 metres north of its intersection with Karo Drive (Grid Coordinates X=2658328.066759 m, Y=5988660.355943 m) and extending in a northerly direction following the kerbline for 8 metres. (1 parallel carpark)</i>
----------------------	--	---

Willis Street	<i>Metered Parking, P120 Maximum, Monday to Thursday 8:00am - 6:00pm, Friday 8:00am - 8:00pm, Saturday and Sunday 8:00am - 6:00pm.</i>	<i>East side, commencing 41.5 metres north of its intersection with Karo Drive (Grid Coordinates X=2658328.066759 m, Y=5988660.355943 m) and extending in a northerly direction following the kerbline for 17.5 metres. (3 parallel carparks)</i>
----------------------	--	---

Delete from Schedule D (No Stopping Restrictions) of the Traffic Restrictions Schedule

Column One	Column Two	Column Three
Cable Street	<i>No stopping, at all times</i>	<i>Southwest side, following the kerbline 63.5 metres southeast of its intersection with Tory Street (Grid Coordinates X=2659263.7 m, Y=5989063.2 m) and extending in a south-easterly direction for 16 metres.</i>
Chaffers Street	<i>No stopping, at all times</i>	<i>West side, commencing 50 metres north of its intersection with Wakefield Street (Grid Coordinates X=2659335.162715 m, Y=5988942.81972 m) and extending in a northerly direction following the kerbline for 8 metres.</i>

PROPOSED TRAFFIC RESOLUTION

Absolutely Positively
Wellington City Council
Me Heke Ki Pōneke

Chaffers Street	<i>No stopping, at all times</i>	<i>West side, commencing 68.5 metres north of its intersection with Wakefield Street (Grid Coordinates X=2659335.162715 m, Y=5988942.81972 m) and extending in a northerly direction following the kerbline for 6 metres.</i>
Ebor Street	<i>No stopping, at all times</i>	<i>Northeast side, commencing from its intersection with Tory Street (Grid Coordinates X=2659066.840353 m, Y=5988659.159565 m) and extending in a north-westerly direction following the kerbline for 55.5 metres.</i>
Ghuznee Street	<i>No stopping, at all times</i>	<i>North side, commencing 132.5 metres east of its intersection with Victoria Street (Grid Coordinates X=2658566.736679 m, Y=5988944.463751 m) and extending in an easterly direction following the kerbline for 10.5 metres.</i>
Taranaki Street	<i>No stopping, at all times</i>	<i>West side, commencing 18 metres north of its intersection with Lukes Lane (Grid Coordinates X=2658985.058862 m, Y=5988979.205634 m) and extending in a northerly direction following the kerbline for 16 metres.</i>
Vivian Street	<i>No stopping, at all times</i>	<i>North side, commencing 61 metres east of its intersection with Tory Street (Grid Coordinates X=2659024.130379 m, Y=5988540.574853 m) and extending in an easterly</i>

PROPOSED TRAFFIC RESOLUTION

		<i>direction following the kerbline for 16.5 metres.</i>
Waring Taylor Street	<i>No stopping, at all times</i>	<i>Northeast side, following the kerbline 17.5 metres northwest of its intersection with Featherston Street (Grid Coordinates X=2658877.764355 m, Y=5990093.248938 m) and extending in a north-westerly direction for 10.5 metres.</i>
Willis Street	<i>No stopping, at all times</i>	<i>East side, commencing 31.5 metres north of its intersection with Karo Drive (Grid Coordinates X=2658328.066759 m, Y=5988660.355943 m) and extending in a northerly direction following the kerbline for 10 metres.</i>

Add to Schedule F (Metered Parking) of the Traffic Restrictions Schedule

Column One	Column Two	Column Three
Cable Street	<i>Metered Parking, P120 Maximum, Monday to Thursday 8:00am - 6:00pm, Friday 8:00am - 8:00pm, Saturday and Sunday 8:00am - 6:00pm.</i>	<i>Southwest side, following the kerbline 38.5 metres southeast of its intersection with Tory Street (Grid coordinates x= 1749241.8 m, y= 5427351.0 m), and extending in a south-easterly direction for 23 metres. (4 parallel carparks)</i>
Cable Street	<i>Metered Parking, P120 Maximum, Monday to Thursday 8:00am - 6:00pm, Friday 8:00am - 8:00pm, Saturday and Sunday 8:00am - 6:00pm.</i>	<i>Southwest side, following the kerbline 73.5 metres southeast of its intersection with Tory Street (Grid coordinates x= 1749241.8 m, y= 5427351.0 m), and extending in a south-easterly direction for 29 metres. (5 parallel carparks)</i>

PROPOSED TRAFFIC RESOLUTION

Chaffers Street	<i>Metered Parking, P120 Maximum, Monday to Thursday 8:00am - 6:00pm, Friday 8:00am - 8:00pm, Saturday and Sunday 8:00am - 6:00pm.</i>	<i>West side, commencing 48.5 metres north of its intersection with Wakefield Street (Grid Coordinates X=2659335.2 m, Y=5988942.8 m) and extending in a northerly direction following the kerbline for 23 metres. (4 parallel carparks)</i>
Ebor Street	<i>Metered Parking, P120 Maximum, Monday to Thursday 8:00am - 6:00pm, Friday 8:00am - 8:00pm, Saturday and Sunday 8:00am - 6:00pm.</i>	<i>Northeast side, commencing 17 metres from its intersection with Tory Street (Grid Coordinates X=2659066.840353 m, Y=5988659.159565 m) and extending in a north-westerly direction following the kerbline for 11 metres (2 parallel car parks).</i>
Ghuznee Street	<i>Metered Parking, P120 Maximum, Monday to Thursday 8:00am - 6:00pm, Friday 8:00am - 8:00pm, Saturday and Sunday 8:00am - 6:00pm.</i>	<i>North side, commencing 120 metres east of its intersection with Victoria Street (Grid coordinates x= 1748544.8 m, y= 5427232.4 m), and extending in an easterly direction following the kerbline for 19 metres.</i>
Taranaki Street	<i>Metered Parking, P120 Maximum, Monday to Thursday 8:00am - 6:00pm, Friday 8:00am - 8:00pm, Saturday and Sunday 8:00am - 6:00pm.</i>	<i>West side, commencing 32 metres north of its intersection with Lukes Lane (Grid coordinates x= 1748963.2 m, y= 5427267.1 m), and extending in a northerly direction following the kerbline for 17 metres. (3 parallel carparks)</i>
Vivian Street	<i>Metered Parking, P120 Maximum, Monday to Thursday 8:00am - 6:00pm, Friday 8:00am - 8:00pm, Saturday and Sunday 8:00am - 6:00pm.</i>	<i>North side, commencing 77.5 metres east of its intersection with Tory Street (Grid coordinates x= 1749002.1 m, y= 5427004.0 m), and extending in an easterly direction following the kerbline for 54.5 metres.</i>

PROPOSED TRAFFIC RESOLUTION

Waring Taylor Street	<i>Metered Parking, P120 Maximum, Monday to Thursday 8:00am - 6:00pm, Friday 8:00am - 8:00pm, Saturday and Sunday 8:00am - 6:00pm.</i>	<i>Northeast side, following the kerbline 27 metres northwest of its intersection with Featherston Street (Grid coordinates x= 1748856.0 m, y= 5428381.0 m), and extending in a north-westerly direction for 17.5 metres. (6 angle carparks)</i>
Willis Street	<i>Metered Parking, P120 Maximum, Monday to Thursday 8:00am - 6:00pm, Friday 8:00am - 8:00pm, Saturday and Sunday 8:00am - 6:00pm.</i>	<i>East side, commencing 23.5 metres north of its intersection with Karo Drive (Grid Coordinates X=2658328.066759 m, Y=5988660.355943 m) and extending in a northerly direction following the kerbline for 35.5 metres. (6 parallel carpark)</i>

Add to Schedule D (No Stopping Restrictions) of the Traffic Restrictions Schedule

Column One	Column Two	Column Three
Cable Street	<i>No stopping, at all times</i>	<i>Southwest side, following the kerbline 61.5 metres southeast of its intersection with Tory Street (Grid Coordinates X=2659263.7 m, Y=5989063.2 m) and extending in a south-easterly direction for 12 metres.</i>
Chaffers Street	<i>No stopping, at all times</i>	<i>West side, commencing 24 metres north of its intersection with Wakefield Street (Grid Coordinates X=2659335.12 m, Y=5988942.8m) and extending in a northerly direction following the kerbline for 24.5 metres.</i>
Chaffers Street	<i>No stopping, at all times</i>	<i>West side, commencing 71.5 metres north of its intersection with Wakefield Street (Grid Coordinates X=2659335.2 m, Y=5988942.8 m) and extending</i>

PROPOSED TRAFFIC RESOLUTION

Absolutely Positively
Wellington City Council
Me Heke Ki Pōneke

		<i>in a northerly direction following the kerbline for 3 metres.</i>
Ebor Street	<i>No stopping, at all times</i>	<i>Northeast side, commencing 28 metres from its intersection with Tory Street (Grid Coordinates X=2659066.840353 m, Y=5988659.159565 m) and extending in a north-westerly direction following the kerbline for 27.5 metres.</i>
Ghuznee Street	<i>No stopping, at all times</i>	<i>North side, commencing 139 metres east of its intersection with Victoria Street (Grid Coordinates X=2658566.736679 m, Y=5988944.463751 m) and extending in an easterly direction following the kerbline for 4 metres.</i>
Taranaki Street	<i>No stopping, at all times</i>	<i>West side, commencing 18 metres north of its intersection with Lukes Lane (Grid Coordinates X=2658985.058862 m, Y=5988979.205634 m) and extending in a northerly direction following the kerbline for 14 metres.</i>
Vivian Street	<i>No stopping, at all times</i>	<i>North side, commencing 61 metres east of its intersection with Tory Street (Grid Coordinates X=2659024.130379 m, Y=5988540.574853 m) and extending in an easterly direction following the kerbline for 10.5 metres.</i>
Waring Taylor Street	<i>No stopping, at all times</i>	<i>Northeast side, following the kerbline 17.5 metres northwest of its intersection with Featherston Street (Grid Coordinates</i>

*X=2658877.764355 m,
Y=5990093.248938 m) and
extending in a north-westerly
direction for 9.5 metres.*

PROPOSED TRAFFIC RESOLUTION

Absolutely Positively
Wellington City Council
Me Heke Ki Pōneke

Reference: TR 08 – 15

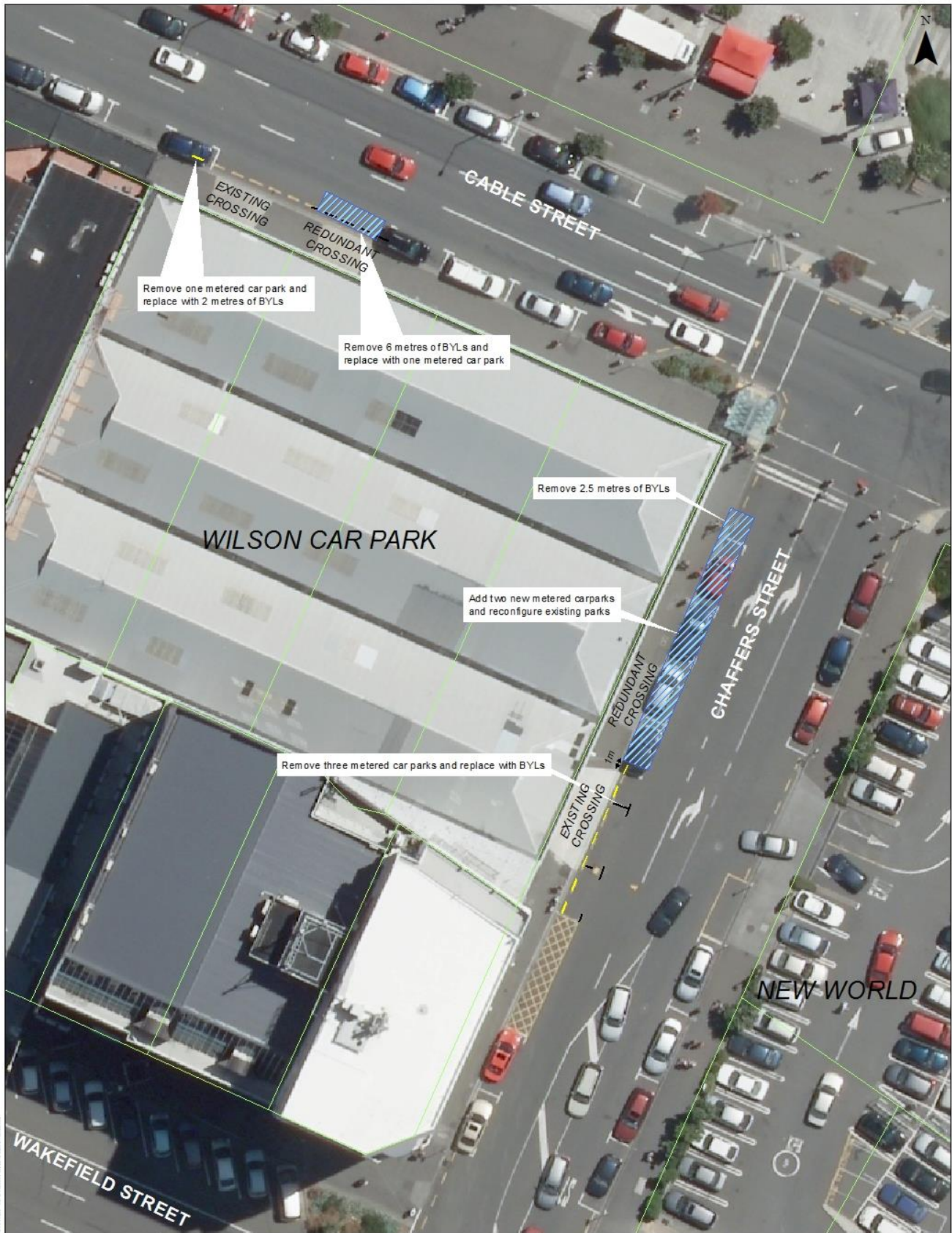
Location: Cable Street, Chaffers Street, Ebor Street, Ghuznee Street, Taranaki Street, Vivian Street, Waring Taylor Street, Willis Street - Wellington Central / Te Aro

Proposal: Metered Parking, P120 Maximum, Monday to Thursday 8:00am – 6:00pm, Friday 8:00am – 8:00pm, Saturday and Sunday 8:00am - 6:00pm. No Stopping At All Times.

Prepared By: Tony Zhang (CBD Area Traffic Engineer)

Approved By: Steve Spence (Chief Transport Planner)

Date:



CHAFFER & CABLE STREET, WELLINGTON CENTRAL TRAFFIC RESOLUTION TR08-15 (RECONFIRMATION)

Property boundaries, 30m Contours, road names, rail line, address & site points sourced from Land Information NZ. Crown Copyright reserved.
Property boundaries accuracy: +/-1m in urban areas, +/-30m in rural areas. Census data sourced from Statistics NZ. Postcodes sourced from NZ Post.
Assets, contours, water and drainage information shown is approximate and must not be used for detailed engineering design.
Other data has been compiled from a variety of sources and its accuracy may vary, but is generally +/-1m.

MAP PRODUCED BY:
Wellington City Council
101 Wakefield Street
WELLINGTON, NZ

ORIGINAL MAP SIZE: A4
AUTHOR: zhang31
DATE: 17/12/2014
REFERENCE:

**Absolutely Positively
Wellington City Council**
Mr Hele K. Poulton



EBORA STREET, WELLINGTON CENTRAL

PROPOSED TRAFFIC RESOLUTION TR08-15

Property boundaries, 20m Contours, road names, rail line, address & title points sourced from Land Information NZ. Crown Copyright reserved. Property boundaries accuracy: +/-1m in urban areas, +/-20m in rural areas. Census data sourced from Statistics NZ. Postcodes sourced from NZ Post. Assets, contours, water and drainage information shown is approximate and must not be used for detailed engineering design. Other data has been compiled from a variety of sources and its accuracy may vary, but is generally +/-1m.

MAP PRODUCED BY:
Wellington City Council
101 Wakefield Street
WELLINGTON, NZ

ORIGINAL MAP SIZE: A4
AUTHOR: zhang3t
DATE: 10/12/2014
REFERENCE:





GHUZNEE STREET, WELLINGTON CENTRAL

PROPOSED TRAFFIC RESOLUTION TR08-15

Property boundaries, 20m Contours, road names, rail line, address & title points sourced from Land Information NZ. Crown Copyright reserved. Property boundaries accuracy: 4-1m in urban areas, 4-20m in rural areas. Census data sourced from Statistics NZ. Postcodes sourced from NZ Post. Assets, contours, water and drainage information shown is approximate and must not be used for detailed engineering design. Other data has been compiled from a variety of sources and its accuracy may vary, but is generally 4-1m.

MAP PRODUCED BY:
Wellington City Council
101 Wakefield Street
WELLINGTON, NZ

ORIGINAL MAP SIZE: A4
AUTHOR: zhang3t
DATE: 10/12/2014
REFERENCE:





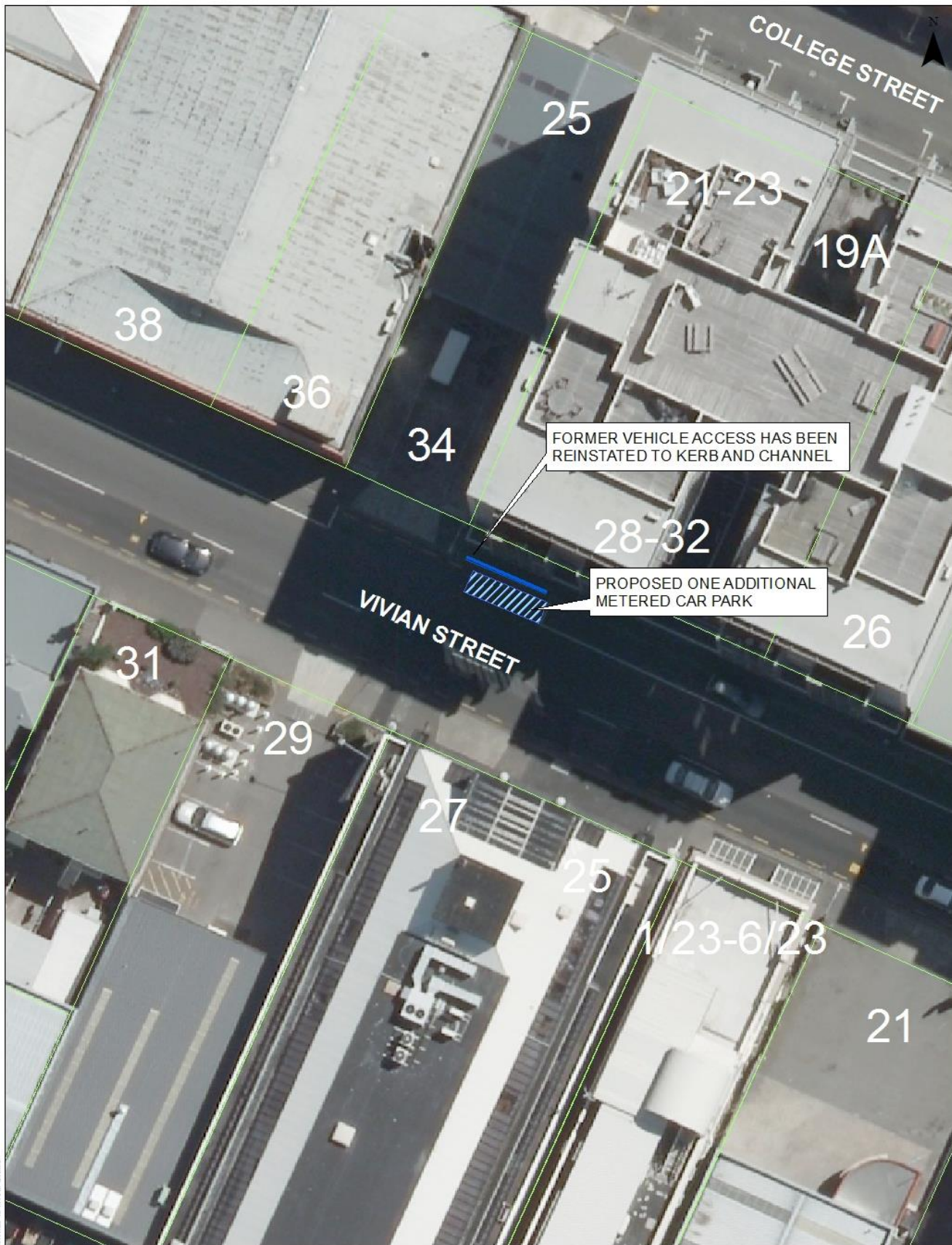
TARANAKI STREET, WELLINGTON CENTRAL TRAFFIC RESOLUTION (RECONFIRMATION) TR08-15

Property boundaries, 20m Contours, road names, rail line, address & title points sourced from Land Information NZ. Crown Copyright reserved. Property boundaries accuracy: 4-1m in urban areas, 4-20m in rural areas. Census data sourced from Statistics NZ. Postcodes sourced from NZ Post. Assets, contours, water and drainage information shown is approximate and must not be used for detailed engineering design. Other data has been compiled from a variety of sources and its accuracy may vary, but is generally 4-1m.

MAP PRODUCED BY:
Wellington City Council
101 Wakefield Street
WELLINGTON, NZ

ORIGINAL MAP SIZE: A4
AUTHOR: zhang3t
DATE: 10/12/2014
REFERENCE:

Absolutely Positively
Wellington City Council
We're K Tekeke




VIVIAN STREET, WELLINGTON CENTRAL PROPOSED TRAFFIC RESOLUTION (TR08-15)

Property boundaries, 20m contours, road names, red line, address & lot data sourced from Land Information NZ. Crown Copyright reserved. Property boundaries accuracy: +/-1m in urban areas, +/-2m in rural areas. Contour data sourced from Statistics NZ. Proposed sourced from L2 Data. Assets, contours, water and drainage information shown is approximate and must not be used for detailed engineering design. Other data has been compiled from a variety of sources and its accuracy may vary, but is generally +/-1m.

MAP PRODUCED BY:
Wellington City Council
101 Wakefield Street
WELLINGTON, NZ

ORIGINAL MAP SIZE: A4
AUTHOR: zhang3t
DATE: 10/12/2014
REFERENCE:

**Absolutely Positively
Wellington City Council**
Mr Holo KI Poule



WARING TAYLOR STREET, WELLINGTON CENTRAL **PROPOSED TRAFFIC RESOLUTION TR08-15**

Property boundaries: 20m. Contours, road names, rail line, address & site points sourced from Land Information NZ. Crown Copyright reserved.
 Property boundaries accuracy: +/-1m in urban areas, +/-50m in rural areas. Census data sourced from Statistics NZ. Postcodes sourced from NZ Post.
 Assets, contours, water and drainage information shown is approximate and must not be used for detailed engineering design.
 Other data has been compiled from a variety of sources and its accuracy may vary, but is generally +/-1m.

MAP PRODUCED BY:
 Wellington City Council
 101 Wakefield Street
 WELLINGTON, NZ

ORIGINAL MAP SIZE: A4
 AUTHOR: zhang3t
 DATE: 10/12/2014
 REFERENCE:

Absolutely Positively
Wellington City Council
Mr Hele Kō Ponder



WILLIS STREET, TE ARO **TRAFFIC RESOLUTION (RECONFIRMATION) TR08-15**

0 3.5 7 14
metres
Scale 1:250

Property boundaries, 20m Contours, road names, rail line, address & site points sourced from Land Information NZ. Crown Copyright reserved.
Property boundaries accuracy: +/-1m in urban areas, +/-20m in rural areas. Census data sourced from Statistics NZ. Postcodes sourced from NZ Post.
Assets, contours, water and drainage information shown is approximate and must not be used for detailed engineering design.
Other data has been compiled from a variety of sources and its accuracy may vary, but is generally +/-1m.

MAP PRODUCED BY:
Wellington City Council
101 Wakefield Street
WELLINGTON, NZ

ORIGINAL MAP SIZE: A4
AUTHOR: zhang3t
DATE: 10/12/2014
REFERENCE:

Absolutely Positively
Wellington City Council
Mr Helel K. Porelle