







## 9. Spenmoor Street Park

Topographic data:  
Wellington City Council  
WCC copyright reserved  
Accuracy: +/- 30cm  
  
Colour Orthophotography 1:500  
from Mar 2006/ Feb- March 2008  
owned by Wellington City Council  
  
Dog Exercise areas revised Oct 2009

|   |             |   |            |   |                            |
|---|-------------|---|------------|---|----------------------------|
|  | Playgrounds |  | WCC Tracks |  | Dog Exercise Area Boundary |
|   |             |  | Access     |   |                            |

