







6. Churton Park

Topographic data:
Wellington City Council
WCC copyright reserved
Accuracy: +/- 30m

Colour Orthophotography 1:500
from Mar 2006/Photo March 2008
owned by Wellington City Council

Dog Exercise areas revised Oct 2009

	Playgrounds		WCC Tracks		Dog Exercise Area Boundary
			Access		



Absolutely
POSITIVELY
Wellington