







4. Taylor Park

Topographic data:
Wellington City Council
WCC copyright reserved
Accuracy: +/- 30cm

Colour Orthophotography 1:500
from Mar 2006/Feb-March 2008
owned by Wellington City Council

Dog Exercise areas revised Oct 2009

	Playgrounds		WCC Tracks		Dog Exercise Area Boundary
			Access		



Absolutely
POSITIVELY
Wellington
Be Well in Place
Wellington City Council