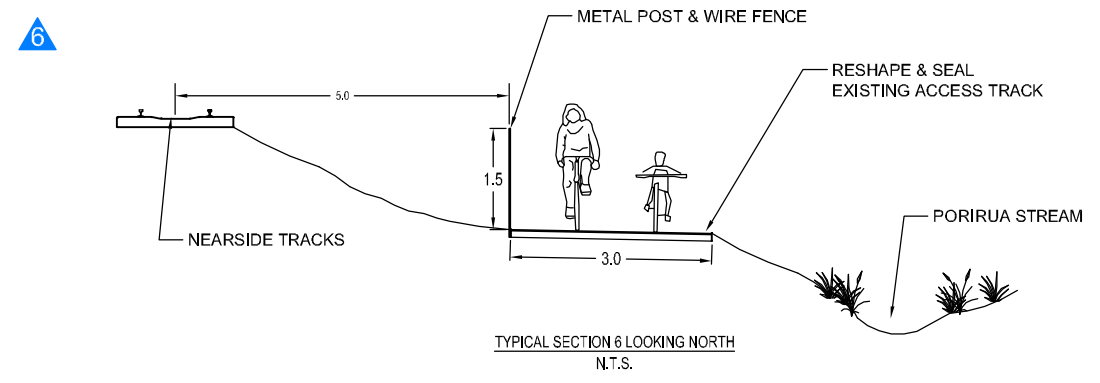
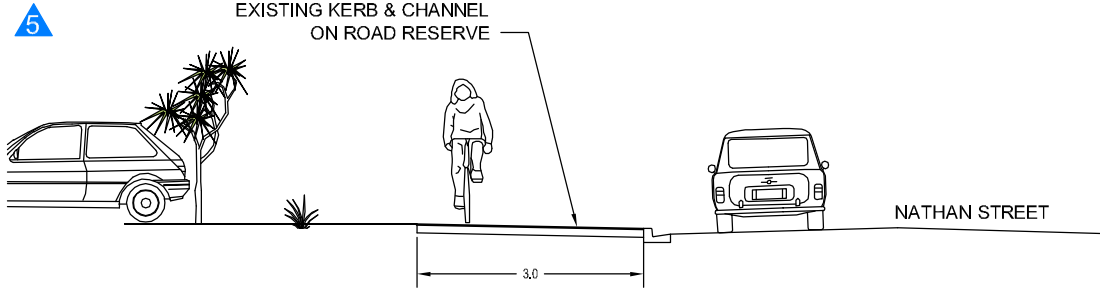



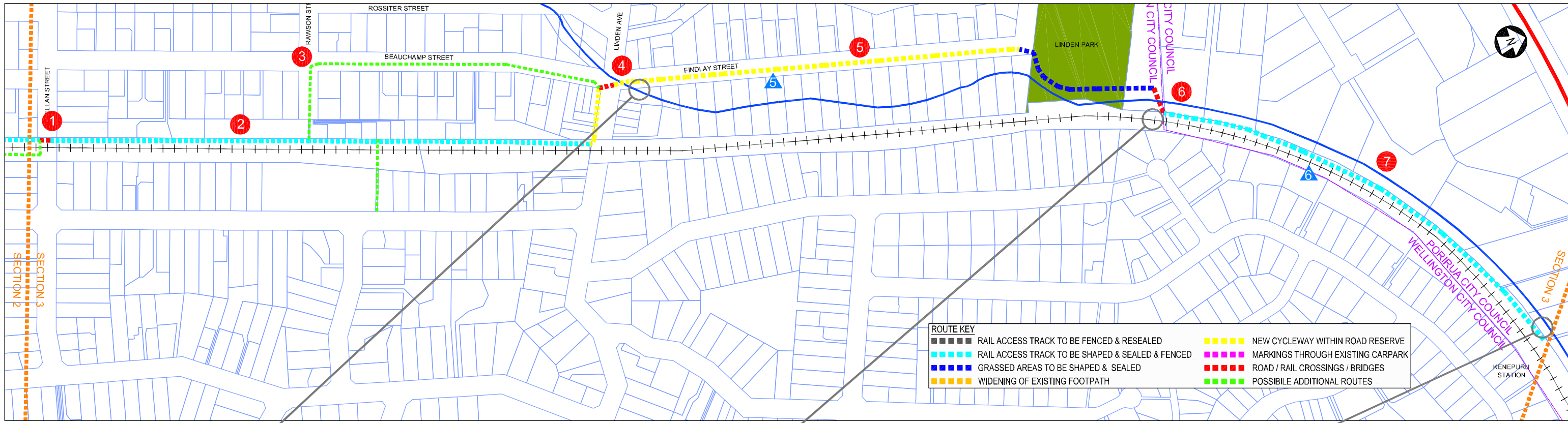
**ROUTE KEY**

■ RAIL ACCESS TRACK TO BE FENCED & RESEALED	■ NEW CYCLEWAY WITHIN ROAD RESERVE
■ RAIL ACCESS TRACK TO BE SHAPED & SEALED & FENCED	■ MARKINGS THROUGH EXISTING CARPARK
■ GRASSED AREAS TO BE SHAPED & SEALED	■ ROAD / RAIL CROSSINGS / BRIDGES
■ WIDENING OF EXISTING FOOTPATH	■ POSSIBLE ADDITIONAL ROUTES



**SIGNIFICANT ELEMENTS**

- 1 LINDEN AVENUE ROAD CROSSING
- 2 FINDLAY STREET ROAD CROSSING
- 3 NEW 3.0m PATH ALONG NATHAN STREET ROAD RESERVE
- 4 BRIDGE No. 2 - END OF ROSSITER STREET
- 5 LINDEN AVENUE ROAD CROSSING
- 6 FINDLAY STREET ROAD CROSSING
- 7 BRIDGE No.3 LINDEN PARK
- 8 PATH REJOINS RAIL ACCESS TRACK TO END AT FOOTBRIDGE AND PORIRUA / WELLINGTON DISTRICT BOUNDARY

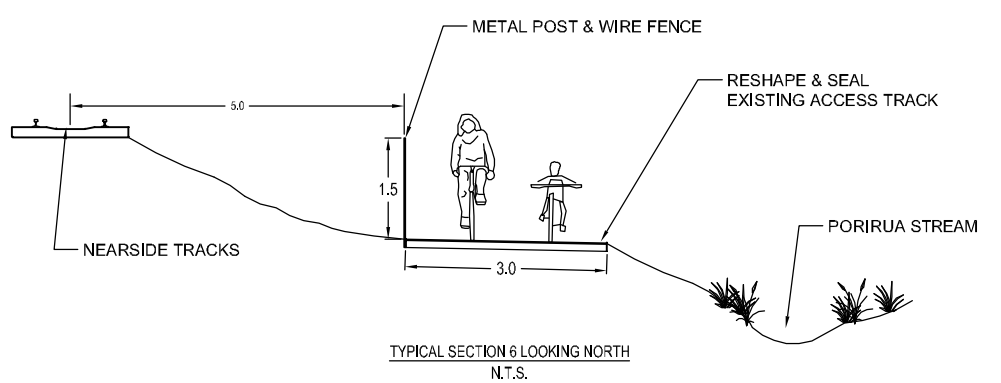
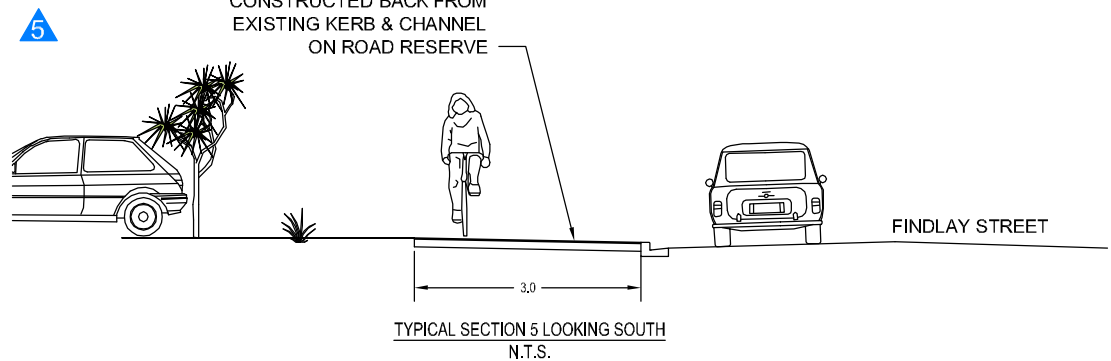


**ROUTE KEY**

■ ■ ■ ■ ■	RAIL ACCESS TRACK TO BE FENCED & RESEALED	■ ■ ■ ■ ■	NEW CYCLEWAY WITHIN ROAD RESERVE
■ ■ ■ ■ ■	RAIL ACCESS TRACK TO BE SHAPED & SEALED & FENCED	■ ■ ■ ■ ■	MARKINGS THROUGH EXISTING CARPARK
■ ■ ■ ■ ■	GRASSED AREAS TO BE SHAPED & SEALED	■ ■ ■ ■ ■	ROAD / RAIL CROSSINGS / BRIDGES
■ ■ ■ ■ ■	WIDENING OF EXISTING FOOTPATH	■ ■ ■ ■ ■	POSSIBLE ADDITIONAL ROUTES



3.0m CYCLEWAY CONSTRUCTED BACK FROM EXISTING KERB & CHANNEL ON ROAD RESERVE



**SIGNIFICANT ELEMENTS**

- ① MCLELLAN STREET ROAD CROSSING
- ② PATH CONTINUES ALONGSIDE RAIL TRACKS TO LINDEN AVENUE
- ③ POTENTIAL ADDITIONAL FOOTPATH UPGRADES
- ④ LINDEN AVENUE ROAD CROSSING
- ⑤ 3.0m WIDE PATH CONTINUES ALONG FINDLAY STREET ROAD RESERVE
- ⑥ BRIDGE No.3 LINDEN PARK
- ⑦ PATH REJOINS RAIL ACCESS TRACK TO END AT KENEPURU STATION FOOTBRIDGE AND PORIRUA / WELLINGTON DISTRICT BOUNDARY