

DATA STATEMENT

Property boundaries
Land Information NZ
Licence W10635472
Crown Copyright reserved
Accuracy in urban areas: +/-1m
Accuracy in rural areas: +/-30m

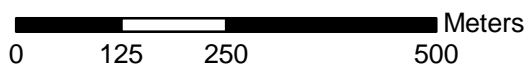
Other data has been
compiled from a
variety of sources and
its accuracy may vary





Topographic data:
Wellington City Council
WCC copyright reserved
Accuracy: +/-30m

Any contours displayed
are only approximate
and must not be used for
detailed engineering design

Colour Orthophotography 1:500
 flown Mar 2006 owned by
 Wellington City Council

Sector 11 - Tinakori Hill



-  Proposed Tracks
-  WCC Tracks
-  WCC Sites
-  Urban Areas

