

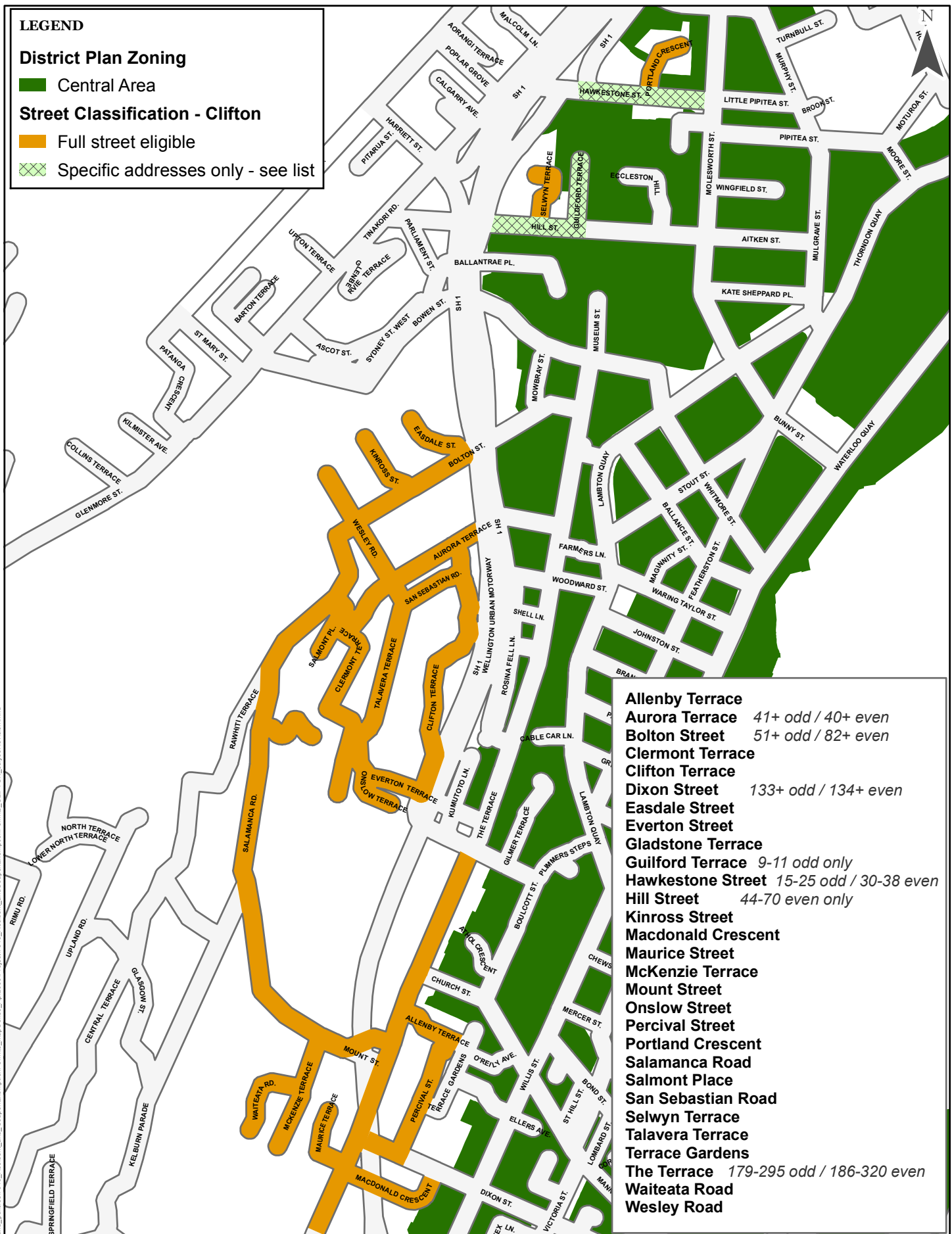
LEGEND

District Plan Zoning

- Central Area

Street Classification - Clifton

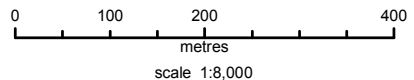
- Full street eligible
- Specific addresses only - see list



- Allenby Terrace
- Aurora Terrace 41+ odd / 40+ even
- Bolton Street 51+ odd / 82+ even
- Clermont Terrace
- Clifton Terrace
- Dixon Street 133+ odd / 134+ even
- Easdale Street
- Everton Street
- Gladstone Terrace
- Guilford Terrace 9-11 odd only
- Hawkestone Street 15-25 odd / 30-38 even
- Hill Street 44-70 even only
- Kinross Street
- Macdonald Crescent
- Maurice Street
- McKenzie Terrace
- Mount Street
- Onslow Street
- Percival Street
- Portland Crescent
- Salamanca Road
- Salmont Place
- San Sebastian Road
- Selwyn Terrace
- Talavera Terrace
- Terrace Gardens
- The Terrace 179-295 odd / 186-320 even
- Waiteata Road
- Wesley Road

Clifton

Streets for the issue of Resident and Coupon Exemption Permits



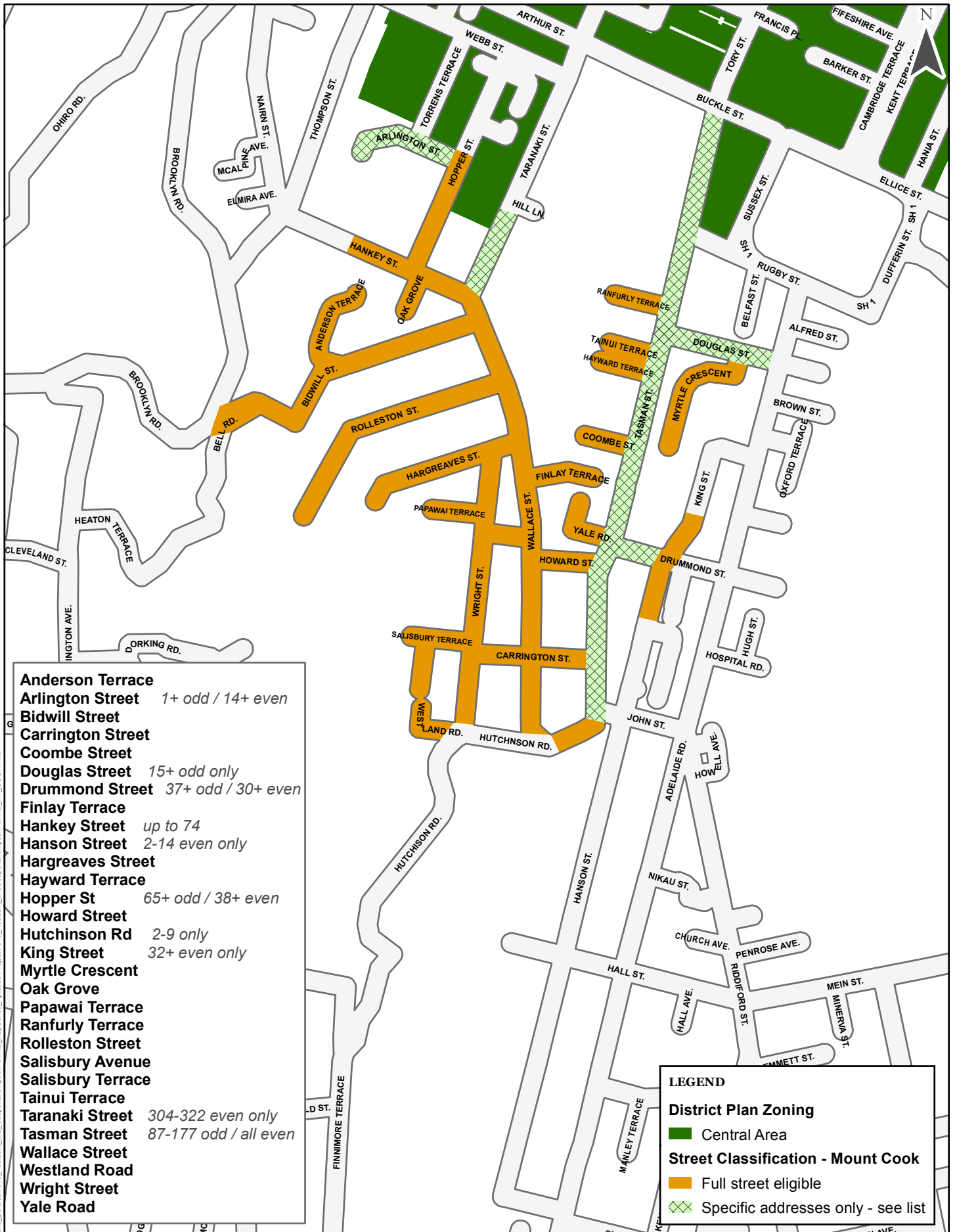
Property boundaries Land Information NZ Licence WN08535472 CROWN COPYRIGHT RESERVED. Accuracy in urban areas: +/-1m. Accuracy in rural areas: +/-30m. Topographic data: Wellington City Council WCC copyright reserved. Accuracy: +/- 30cm. Any contours displayed are only approximate and must not be used for detailed engineering design. Colour Orthophotography 1:500 flown March 2006 or Feb 2008 owned by Wellington City Council. Other data has been compiled from a variety of sources and its accuracy may vary.

MAP PRODUCED BY:
GIS Operations Team
Wellington City Council
101 Wakefield Street
WELLINGTON, NZ

ORIGINAL MAP SIZE: A4
AUTHOR: PETROV2N
DATE: August 2009
REFERENCE: INFRA#7845



Filepath: Z:\Roading_and_transport\Strategies_and_policies\7845_Resident_Land_CouponExemptionPermits_Clifton_July09Revision.mxd



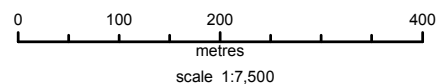
- Anderson Terrace
- Arlington Street 1+ odd / 14+ even
- Bidwill Street
- Carrington Street
- Coombe Street
- Douglas Street 15+ odd only
- Drummond Street 37+ odd / 30+ even
- Finlay Terrace
- Hankey Street up to 74
- Hanson Street 2-14 even only
- Hargreaves Street
- Hayward Terrace
- Hopper St 65+ odd / 38+ even
- Howard Street
- Hutchinson Rd 2-9 only
- King Street 32+ even only
- Myrtle Crescent
- Oak Grove
- Papawai Terrace
- Ranfurlly Terrace
- Rolleston Street
- Salisbury Avenue
- Salisbury Terrace
- Tainui Terrace
- Taranaki Street 304-322 even only
- Tasman Street 87-177 odd / all even
- Wallace Street
- Westland Road
- Wright Street
- Yale Road

LEGEND

- District Plan Zoning
 - Central Area
- Street Classification - Mount Cook
 - Full street eligible
- Specific addresses only - see list

Mount Cook

Streets for the issue of Resident and Coupon Exemption Permits



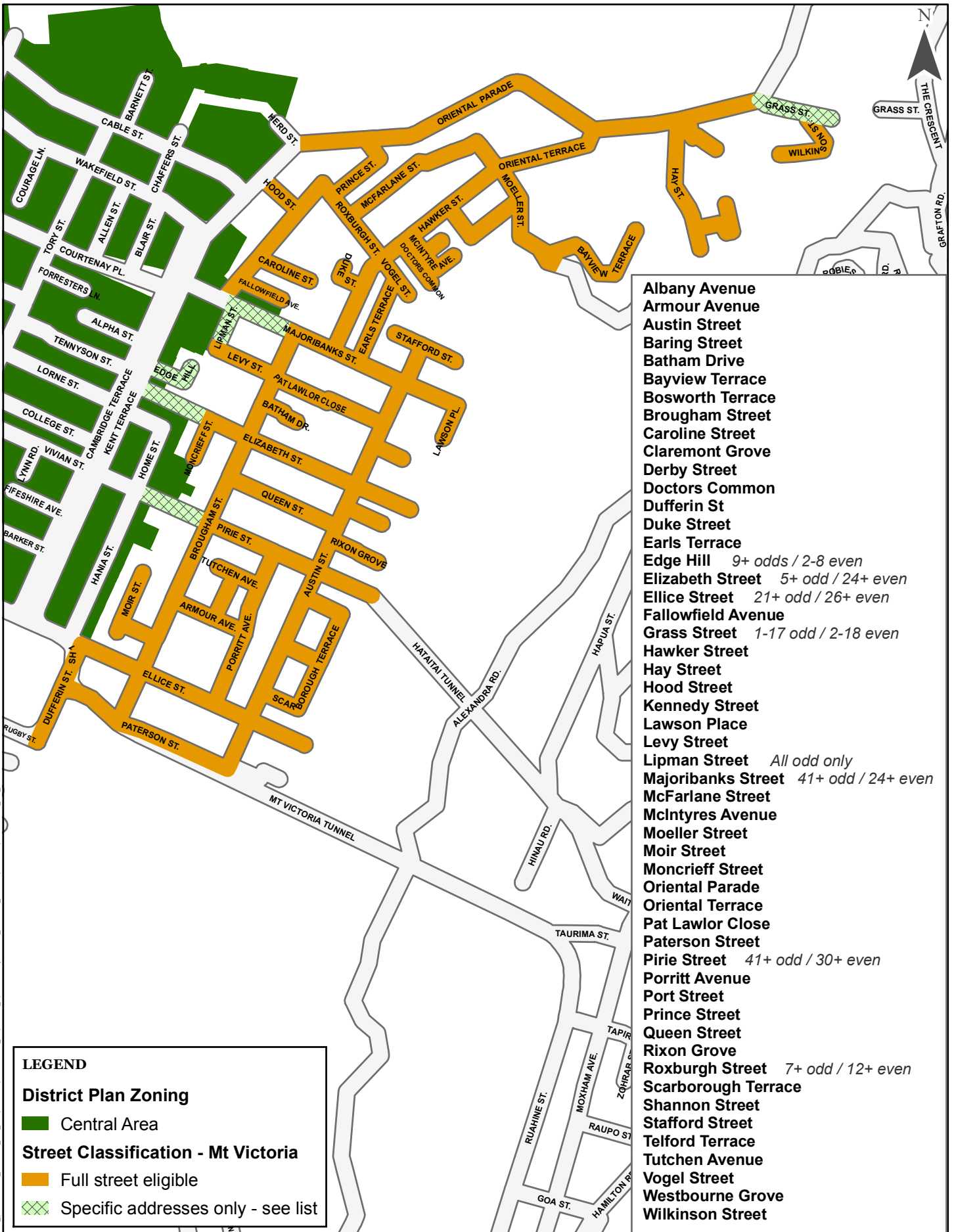
Property boundaries Land Information NZ Licence WN08535472 CROWN COPYRIGHT RESERVED. Accuracy in urban areas: +/-1m. Accuracy in rural areas: +/-30m. Topographic data: Wellington City Council WCC copyright reserved. Accuracy: +/- 30cm. Any contours displayed are only approximate and must not be used for detailed engineering design. Colour Orthophotography 1:500 flown March 2006 or Feb 2008 owned by Wellington City Council. Other data has been compiled from a variety of sources and its accuracy may vary.

MAP PRODUCED BY:
GIS Operations Team
Wellington City Council
101 Wakefield Street
WELLINGTON, NZ

ORIGINAL MAP SIZE: A4
AUTHOR: PETROV2N
DATE: August 2009
REFERENCE: INFRA#7845

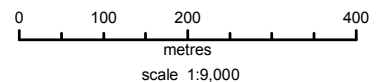


Filepath: Z:\Roading_and_transport\Strategies_and_policies\7845_Resident_and_CouponExemptionPermits_MapSeries_Apr2009\Project\7845_Resident_and_CouponExemptionPermits_MT_COOK.mxd



Mt Victoria

Streets for the issue of Resident and Coupon Exemption Permits



Property boundaries Land Information NZ Licence WN08535472 CROWN COPYRIGHT RESERVED. Accuracy in urban areas: +/-1m. Accuracy in rural areas: +/-30m. Topographic data: Wellington City Council WCC copyright reserved. Accuracy: +/- 30cm. Any contours displayed are only approximate and must not be used for detailed engineering design. Colour Orthophotography 1:500 flown March 2006 or Feb 2008 owned by Wellington City Council. Other data has been compiled from a variety of sources and its accuracy may vary.

MAP PRODUCED BY:
GIS Operations Team
Wellington City Council
101 Wakefield Street
WELLINGTON, NZ

ORIGINAL MAP SIZE: A4
AUTHOR: PETROV2N
DATE: August 2009
REFERENCE: INFRA#7845



- Abel Smith Street** 107+ odd / 128+ even
- Alameda Street**
- Aro Street** 21-75, 107+ odd
16-80, 108+ even
- Boston Terrace**
- Brooklyn Rd**
- Buller Street**
- Devon Street**
- Durham Street**
- Elmira Street**
- Epuni Street**
- Essex Street**
- Ghuznee St** 141+ odd / 132+ even
- Hankey Street** 76-78 only
- Inverlochly Place**
- Levina Avenue**
- Maarama Crescent**
- McAlpine Avenue**
- Mortimer Terrace**
- Nairn Street**
- Oak Park Avenue**
- Ohiro Road**
- Palmer Street**
- St John Street**
- Staunton Avenue**
- The Terrace** 309+ odd / 322+ even
- Thompson Street**
- Watson Street**
- Webb St** 77+ odd only
- Willis Street** 359+ odd / 320+ even

LEGEND

- District Plan Zoning
Central Area
- Street Classification - Te Aro
Full street eligible
- Specific addresses only - see list



Te Aro

Streets for the issue of Resident and Coupon Exemption Permits

0 100 200 400
metres
scale 1:9,500

Property boundaries Land Information NZ Licence WN08535472 CROWN COPYRIGHT RESERVED. Accuracy in urban areas: +/-1m. Accuracy in rural areas: +/-30m. Topographic data: Wellington City Council WCC copyright reserved. Accuracy: +/- 30cm. Any contours displayed are only approximate and must not be used for detailed engineering design. Colour Orthophotography 1:500 flown March 2006 or Feb 2008 owned by Wellington City Council. Other data has been compiled from a variety of sources and its accuracy may vary.

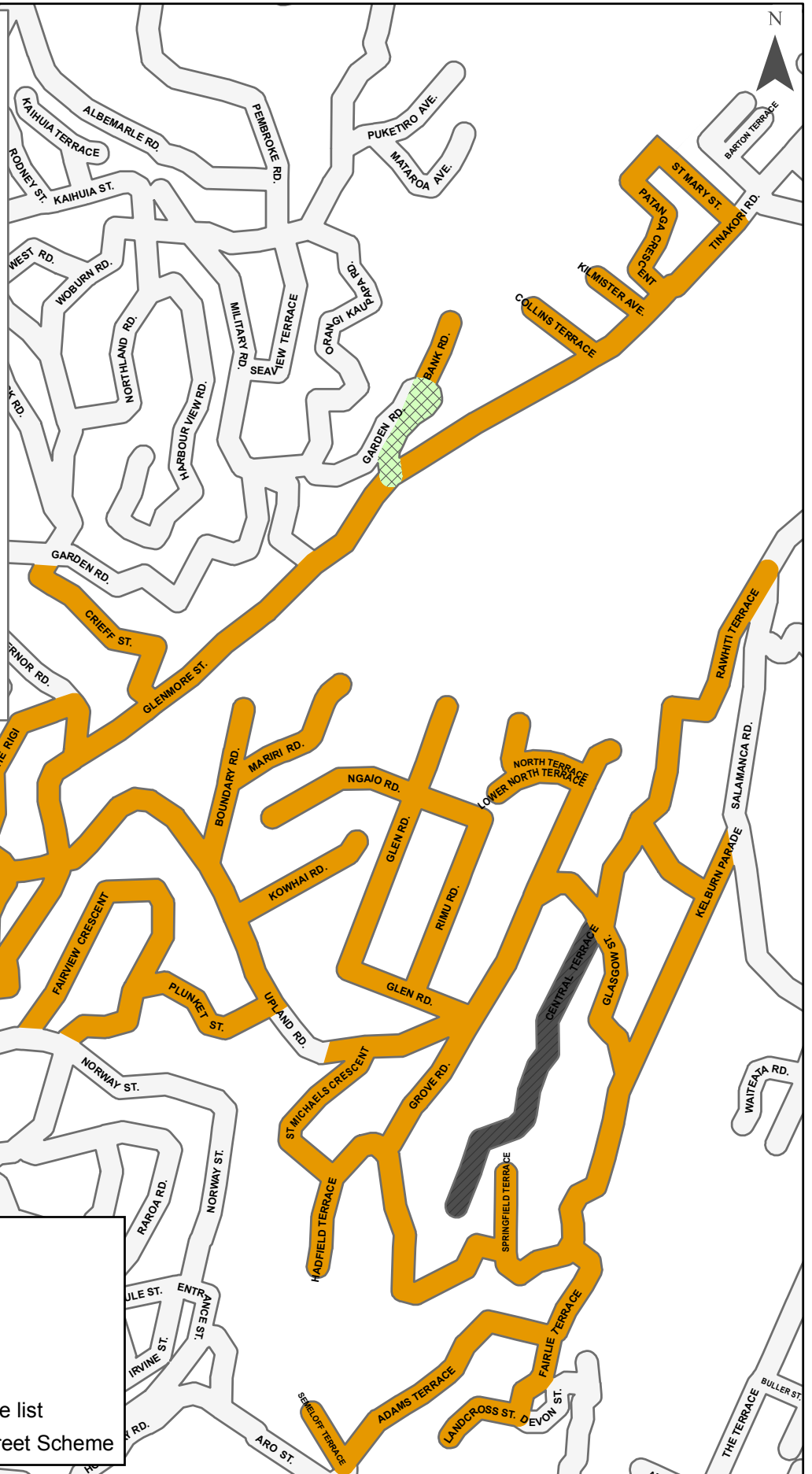
MAP PRODUCED BY:
GIS Operations Team
Wellington City Council
101 Wakefield Street
WELLINGTON, NZ

ORIGINAL MAP SIZE: A4
AUTHOR: PETROV2N
DATE: August 2009
REFERENCE: INFRA#7845



Filepath: Z:\Roading_and_transport\Strategies_and_policies\7845_Resident_and_Coupon_Exemption_Permits_MapSeries_Apr0909\Project\7845_Resident_and_Coupon_Exemption_Permits_TE_Aro.mxd

Adams Terrace
 Bank Road
 Boundary Road
 Collins Terrace
 Crieff St
 Fairlie Terrace
 Fairview Crescent
 Garden Road 63-79, 83-87 only
 Glasgow Street
 Glen Road
 Glenmore Street
 Grove Road
 Hadfield Terrace
 Kelburn Parade
 Kilmster Avenue
 Kowhai Road
 Landcross Street
 Mariri Road
 Ngaio Road
 North Terrace
 Patanga Crescent
 Plunket Street Excludes 1 A-D
 Rawhiti Terrace
 Rimu Road
 Semeloff Terrace
 Springfield Terrace
 St Mary Street
 St Michaels Crescent
 The Rigi
 Upland Road Excludes 85-93, 95, 97/A,B,C
 Waiapu Road



LEGEND

District Plan Zoning

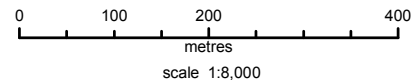
- Central Area

Street Classification - Kelburn

- Full street eligible
- Specific addresses only - see list
- Central Terrace - Special Street Scheme

Kelburn

Streets for the issue of Resident and Coupon Exemption Permits



Property boundaries Land Information NZ Licence WN08535472 CROWN COPYRIGHT RESERVED. Accuracy in urban areas: +/-1m. Accuracy in rural areas: +/-30m. Topographic data: Wellington City Council WCC copyright reserved. Accuracy: +/- 30cm. Any contours displayed are only approximate and must not be used for detailed engineering design. Colour Orthophotography 1:500 flown March 2006 or Feb 2008 owned by Wellington City Council. Other data has been compiled from a variety of sources and its accuracy may vary.

MAP PRODUCED BY:
 GIS Operations Team
 Wellington City Council
 101 Wakefield Street
 WELLINGTON, NZ

ORIGINAL MAP SIZE: A4
 AUTHOR: PETROV2N
 DATE: NOVEMBER 2009
 REFERENCE: INFRA#7845



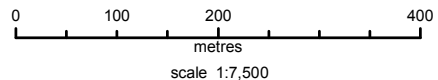
- Aorangi Terrace
- Ascot Street
- Barton Terrace
- Brook Street
- Burnell Avenue
- Calgarry Street
- Cottleville Terrace
- Davis Street 1+ odd / 6+ even
- Fitzherbert Street 1-21 odd / all even
- Frandi Street
- George Street
- Glenbervie Terrace
- Goldies Brae
- Goring Street
- Grant Road
- Grosvenor Terrace
- Harriett Street
- Hobson Crescent
- Hobson Street
- Katherine Avenue
- Lewisville Terrace
- Little George Street
- Malcolm Lane
- Moturoa Street
- Murphy Street 2-32 even only
- Murrayfield Drive
- Newman Terrace
- Orchard Street 1-23 odd / 2-22 even
- Park Street
- Parliament Street
- Pipitea Street 26-30 even only
- Pitarua Street
- Poplar Grove
- Stowe Hill
- Sydney Street West
- Tinakori Road * - See Note below
- Torless Terrace
- Turnbull Street 19+odd / 2+ even
- Upper Lewisville Terrace
- Upton Terrace

* Tinakori Road - excludes: 277-293, 273, 320-330, 300, 300a, 302, 306-310



Thorndon

Streets for the issue of Resident and Coupon Exemption Permits



Property boundaries Land Information NZ Licence WN08535472 CROWN COPYRIGHT RESERVED. Accuracy in urban areas: +/-1m. Accuracy in rural areas: +/-30m. Topographic data: Wellington City Council WCC copyright reserved. Accuracy: +/- 30cm. Any contours displayed are only approximate and must not be used for detailed engineering design. Colour Orthophotography 1:500 flown March 2006 or Feb 2008 owned by Wellington City Council. Other data has been compiled from a variety of sources and its accuracy may vary.

MAP PRODUCED BY:
GIS Operations Team
Wellington City Council
101 Wakefield Street
WELLINGTON, NZ

ORIGINAL MAP SIZE: A4
AUTHOR: PETROV2N
DATE: NOVEMBER 2009
REFERENCE: INFRA#7845



Filepath: Z:\Roading_and_transport\Strategies_and_policies\1945_Resident_Land_CouponExemptionPermits_Thorndon_July09Revision.mxd